

**national highways**  
 3 Piccadilly Place  
 Manchester  
 M1 3BN

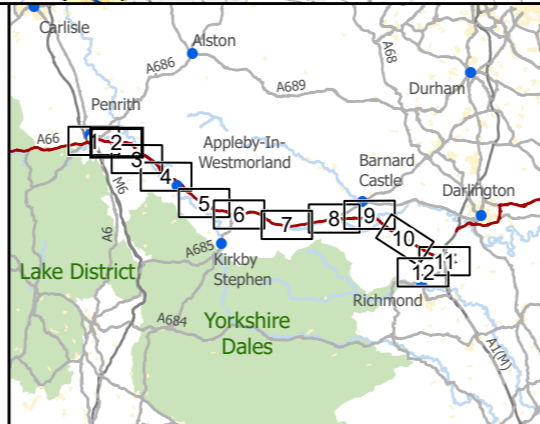
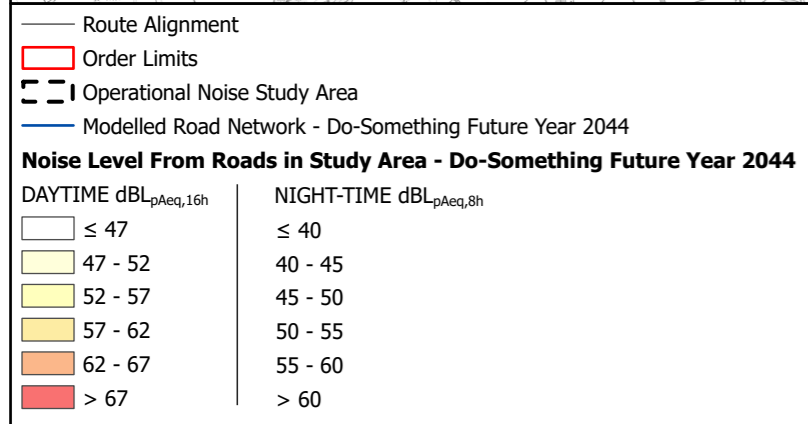
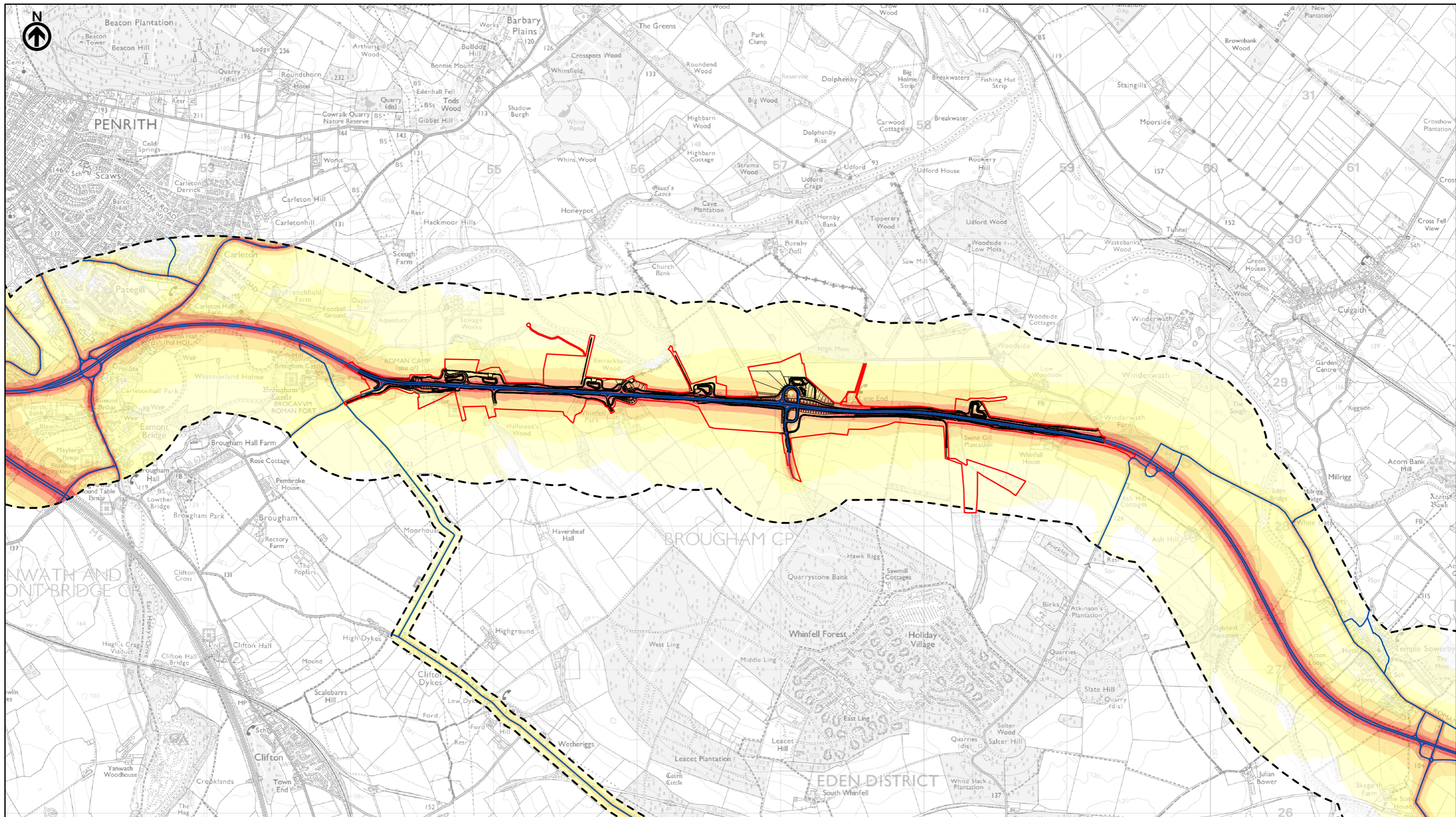
P02	First Issue				
	JBAR	LHAN	MBUT	AMIT	KWHA
	16/03/22	18/03/22	18/03/22	20/04/22	20/04/22
Revision	Created	Checked	Reviewed	Approved	Authorised

Kilometres  
 0 1 2

Scale @ A3: 1:25,000 | Project Ref No HE565627 | Stage: Stage 3  
 © Crown copyright and database rights (2022). All rights reserved. OS 100030649.  
 Contains public sector information licensed under the Open Government Licence v3.0.

Project Name <b>A66 Northern Trans-Pennine Project</b>			
Map Title <b>Figure 12.6</b>			
Future Year Do-Something Noise Level Scheme: 0102, M6 Junction 40 to Kemplay Bank			
Sheet 1 of 12			
Map Number Project	Originator	Volume	
HE565627	AMY	ENV	
S00	MP	LN	008112
Location	Type	Role	Number
Suitability S4	Suitability Description FIT FOR STAGE APPROVAL		Revision P02





**national highways** 3 Piccadilly Place Manchester M1 3BN

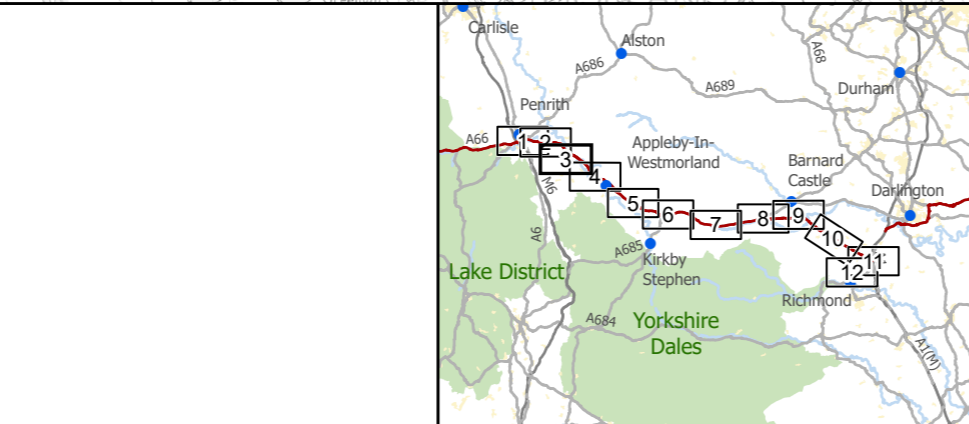
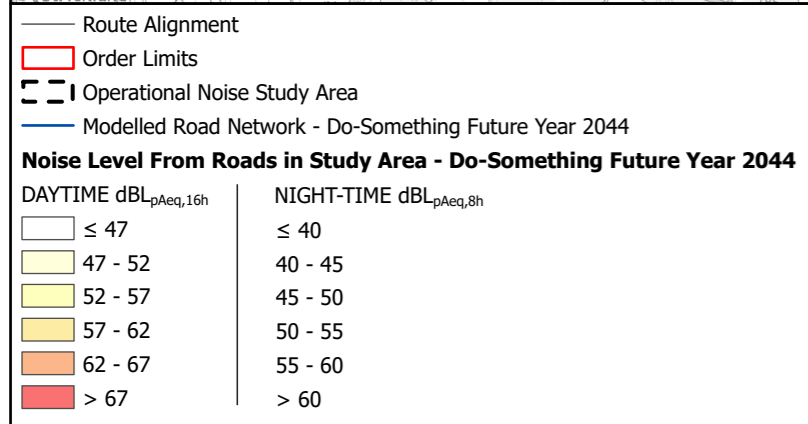
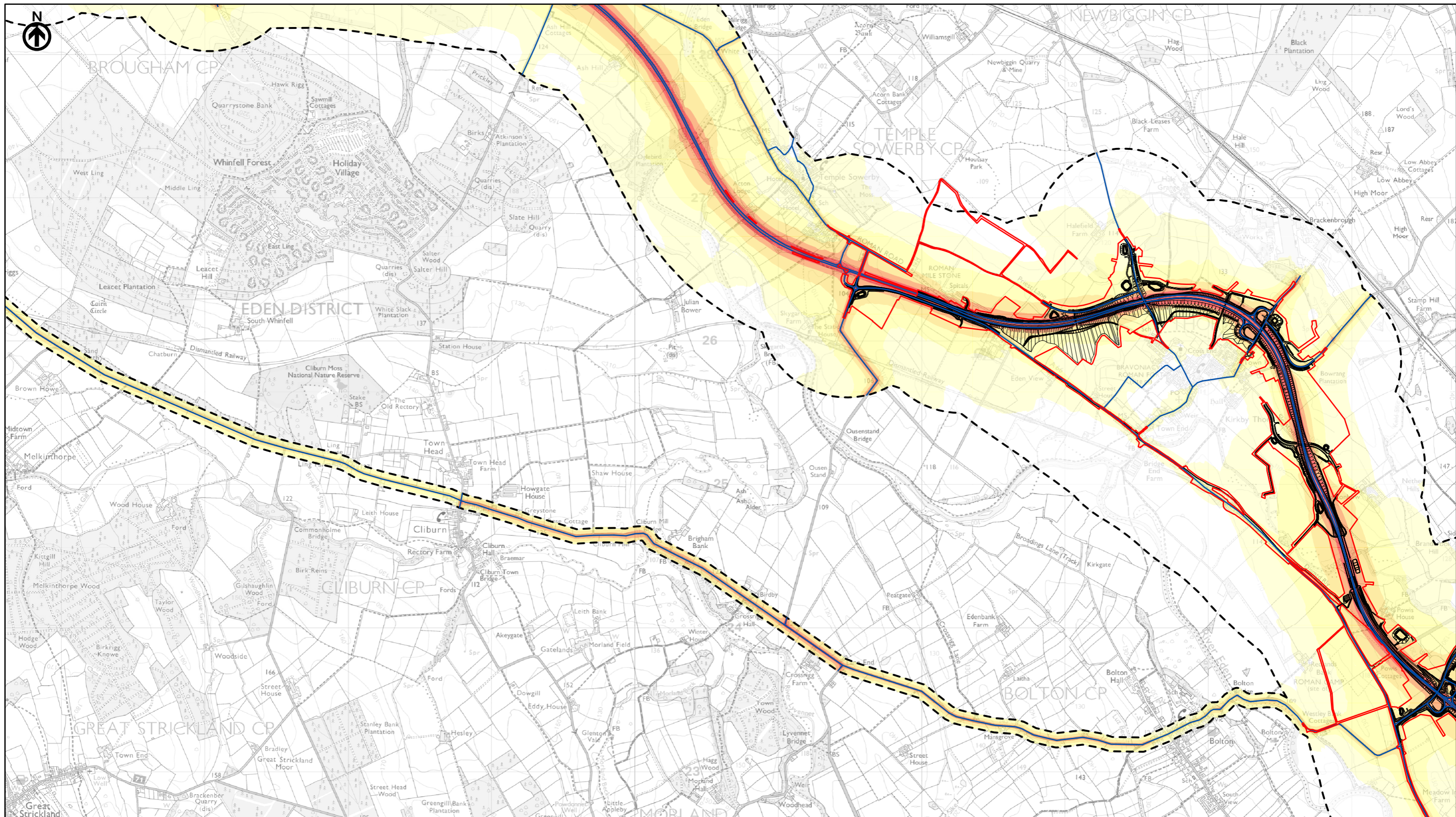
P02	First Issue	JBAR	LHAN	MBUT	AMIT	KWA
	Created	16/03/22	18/03/22	18/03/22	20/04/22	20/04/22
Revision	Created	Checked	Reviewed	Approved	Authorised	

Scale @ A3: 1:25,000 | Project Ref No HE565627 | Stage: Stage 3  
 © Crown copyright and database rights (2022). All rights reserved. OS 100030649.  
 Contains public sector information licensed under the Open Government Licence v3.0.

Project Name: **A66 Northern Trans-Pennine Project**  
 Map Title: **Figure 12.6**  
 Future Year Do-Something Noise Level Scheme: 03, Penrith to Temple Sowerby  
 Sheet 2 of 12

Map Number	Project	Originator	Volume
HE565627	-	AMY	ENV
S00	-	MP	LN
Location		Type	Role
Suitability	Suitability Description		Revision
S4	FIT FOR STAGE APPROVAL		P02





**national highways**

3 Piccadilly Place  
 Manchester  
 M1 3BN

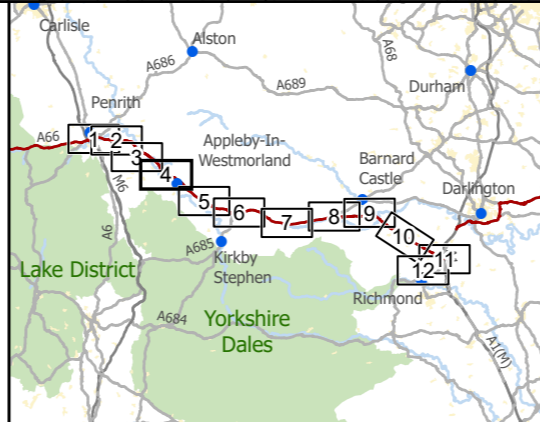
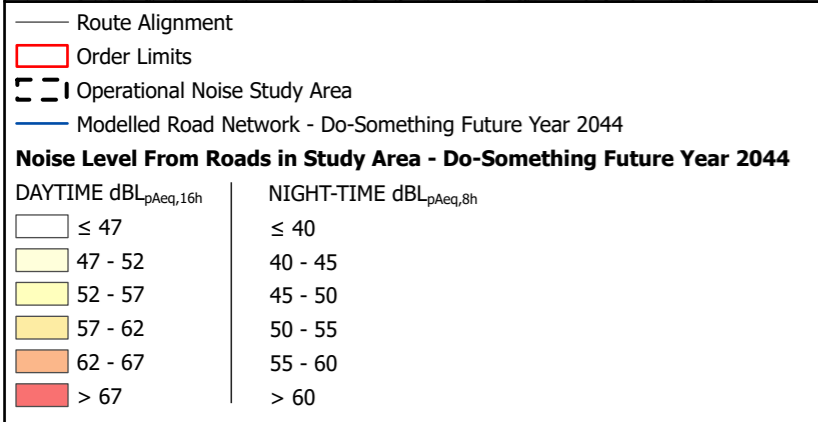
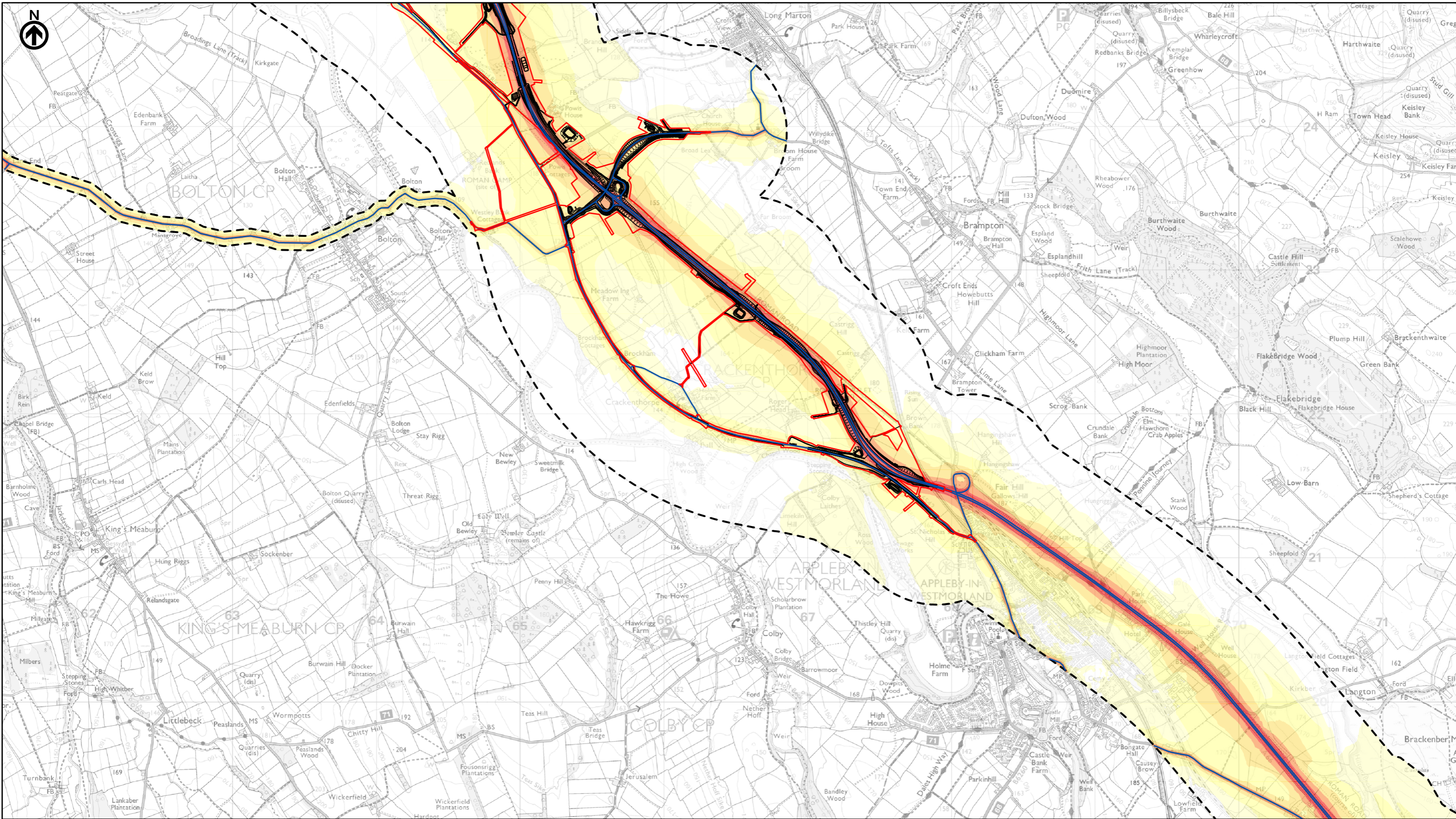
P02	First Issue				
	JBAR	LHAN	MBUT	AMIT	KWHA
	16/03/22	18/03/22	18/03/22	20/04/22	20/04/22
Revision	Created	Checked	Reviewed	Approved	Authorised

Kilometres  
 0 1 2

Scale @ A3: 1:25,000 | Project Ref No HE565627 | Stage: Stage 3  
 © Crown copyright and database rights (2022). All rights reserved. OS 100030649.  
 Contains public sector information licensed under the Open Government Licence v3.0.

Project Name <b>A66 Northern Trans-Pennine Project</b>			
Map Title <b>Figure 12.6</b>			
Future Year Do-Something Noise Level Scheme: 0405, Temple Sowerby to Appleby			
Sheet 3 of 12			
Map Number Project	Originator	Volume	
HE565627	AMY	ENV	
S00	-	MP	LN - 008114
Location	Type	Role	Number
Suitability S4	Suitability Description FIT FOR STAGE APPROVAL		Revision P02





**national highways**  
 3 Piccadilly Place  
 Manchester  
 M1 3BN

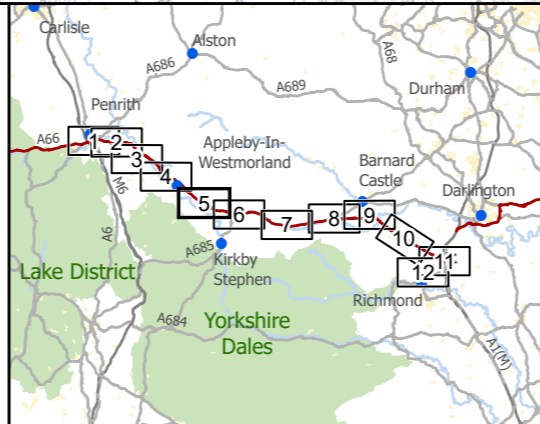
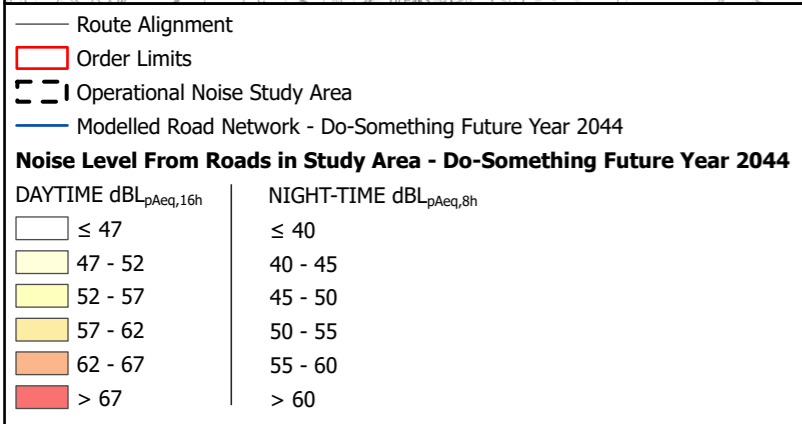
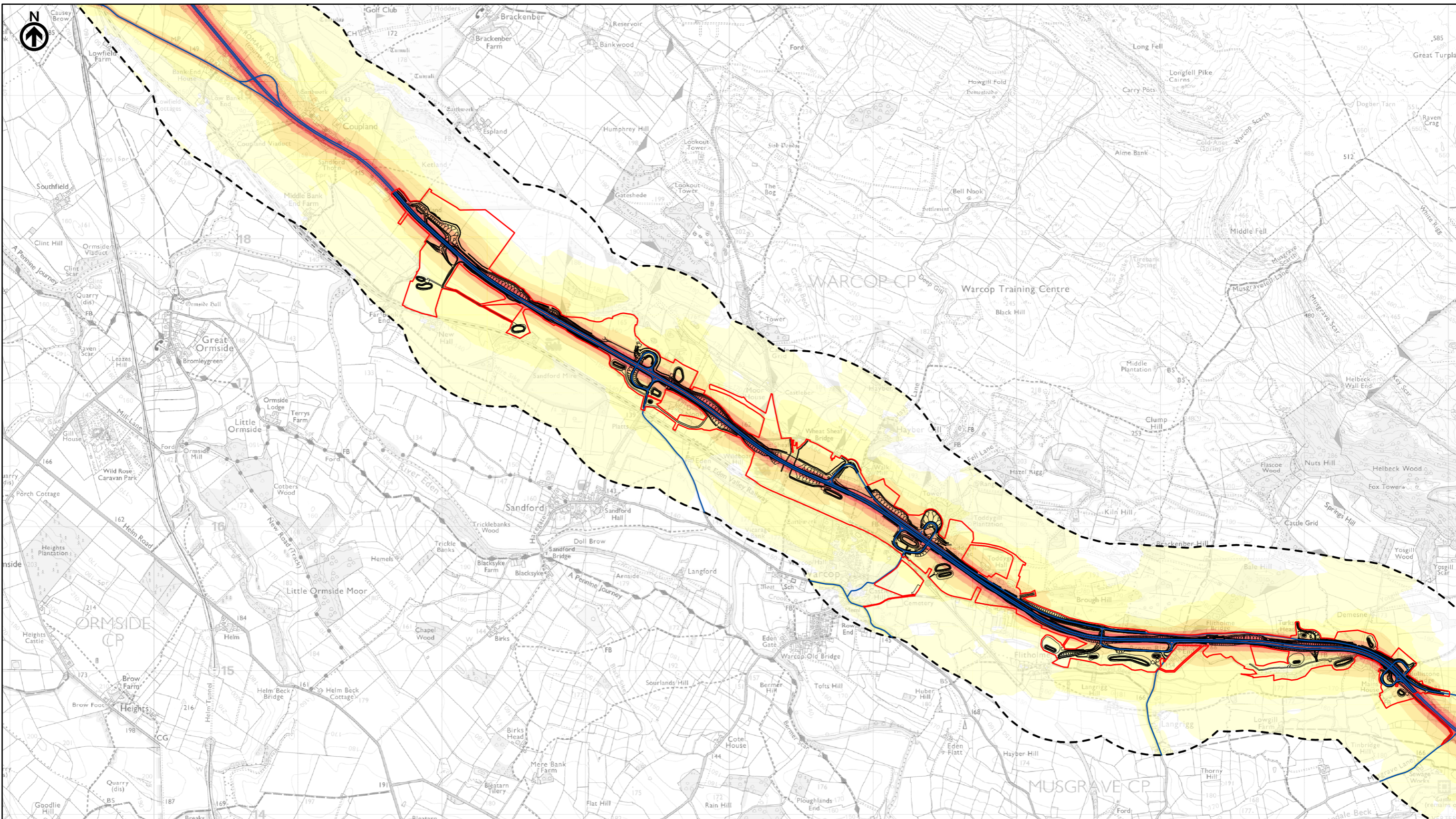
P02	First Issue				
	JBAR	LHAN	MBUT	AMIT	KWHA
	16/03/22	18/03/22	18/03/22	20/04/22	20/04/22
Revision	Created	Checked	Reviewed	Approved	Authorised

Kilometres  
 0 1 2

Scale @ A3: 1:25,000 | Project Ref No HE565627 | Stage: Stage 3  
 © Crown copyright and database rights (2022). All rights reserved. OS 100030649.  
 Contains public sector information licensed under the Open Government Licence v3.0.

Project Name <b>A66 Northern Trans-Pennine Project</b>			
Map Title <b>Figure 12.6</b>			
Future Year Do-Something Noise Level Scheme: 0405, Temple Sowerby to Appleby			
Sheet 4 of 12			
Map Number Project	Originator	Volume	
HE565627	AMY	ENV	
S00		MP	LN
Location		Type	Role
S4		Number	
Suitability		Revision	
FIT FOR STAGE APPROVAL		P02	





**national highways**

3 Piccadilly Place  
 Manchester  
 M1 3BN

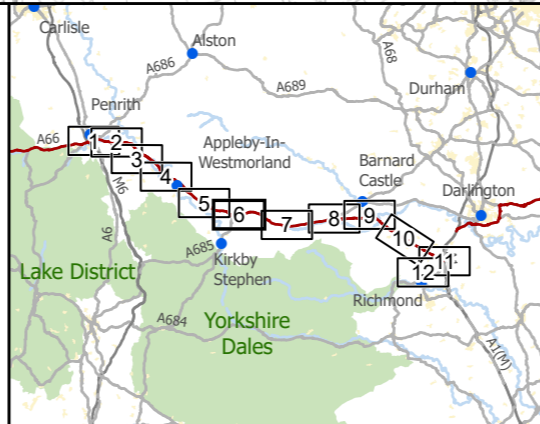
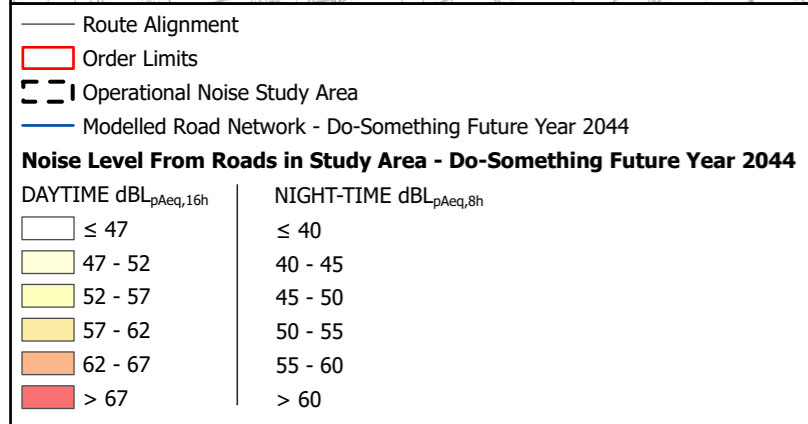
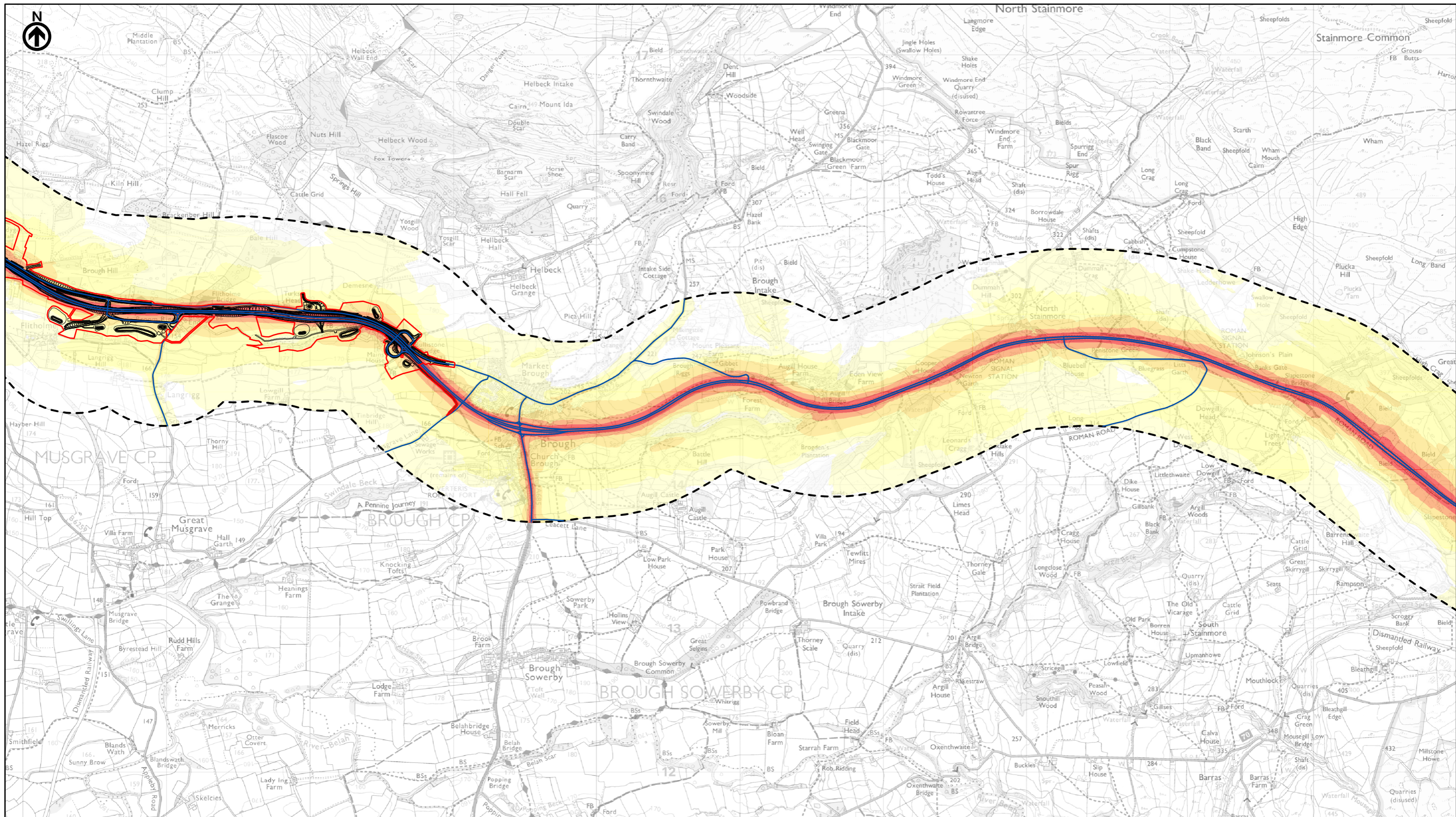
P02	First Issue				
	JBAR	LHAN	MBUT	AMIT	KWHA
	16/03/22	18/03/22	18/03/22	20/04/22	20/04/22
Revision	Created	Checked	Reviewed	Approved	Authorised

Kilometres  
 0 1 2

Scale @ A3: 1:25,000 | Project Ref No HE565627 | Stage: Stage 3  
 © Crown copyright and database rights (2022). All rights reserved. OS 100030649.  
 Contains public sector information licensed under the Open Government Licence v3.0.

Project Name <b>A66 Northern Trans-Pennine Project</b>			
Map Title <b>Figure 12.6</b>			
Future Year Do-Something Noise Level Scheme: 06, Appleby to Brough			
Sheet 5 of 12			
Map Number Project	Originator	Volume	
HE565627	AMY	ENV	
S00	MP	LN	008116
Location	Type	Role	Number
Suitability S4	Suitability Description FIT FOR STAGE APPROVAL		Revision P02





**national highways** 3 Piccadilly Place Manchester M1 3BN

P02	First Issue	JBAR	LHAN	MBUT	AMIT	KWHA
	Created	16/03/22	18/03/22	18/03/22	20/04/22	20/04/22
Revision	Created	Checked	Reviewed	Approved	Authorised	

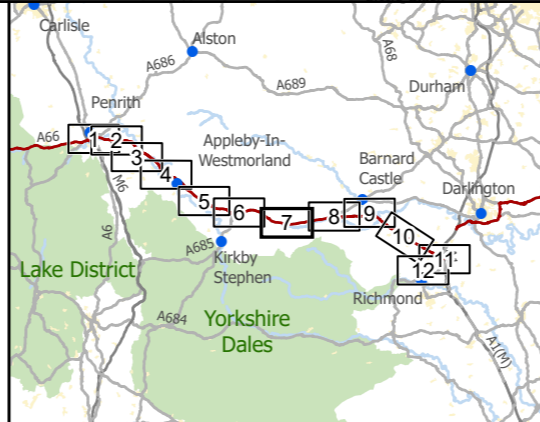
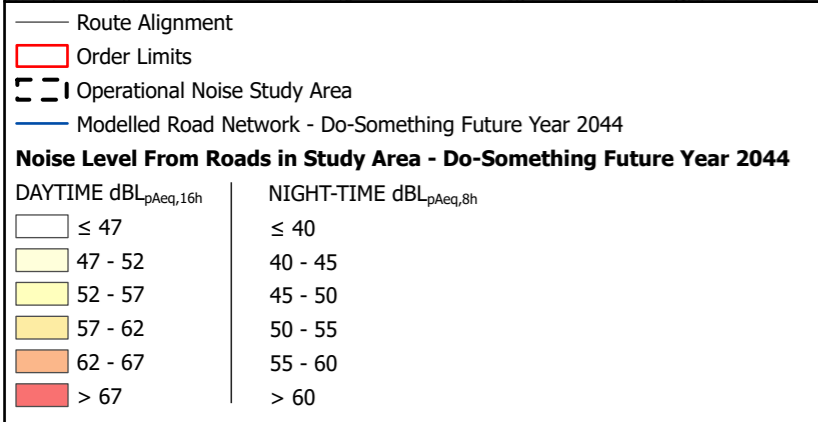
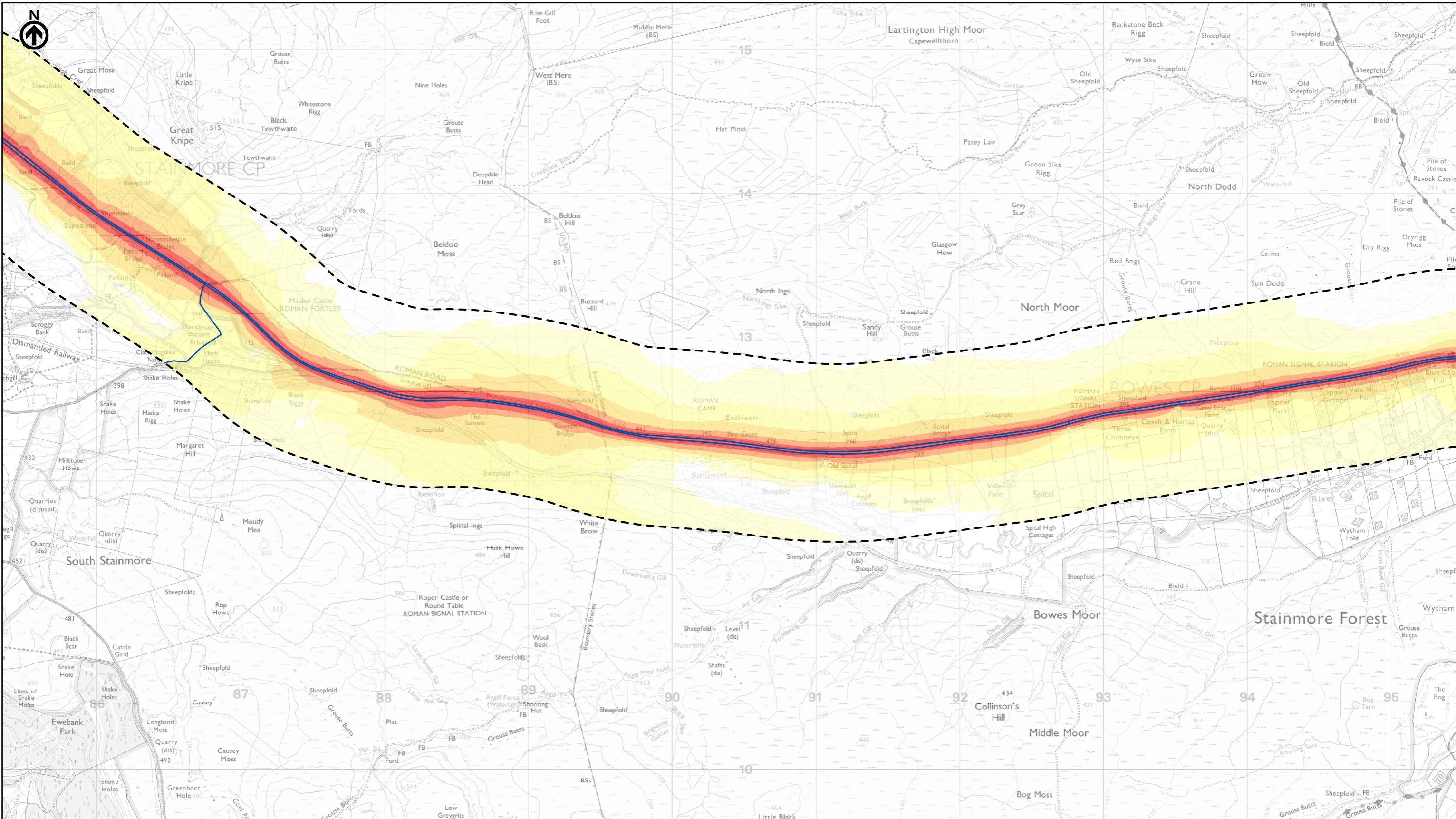
Scale @ A3: 1:25,000 | Project Ref No HE565627 | Stage: Stage 3  
 © Crown copyright and database rights (2022). All rights reserved. OS 100030649.  
 Contains public sector information licensed under the Open Government Licence v3.0.

Project Name: **A66 Northern Trans-Pennine Project**  
 Map Title: **Figure 12.6**  
 Future Year Do-Something Noise Level  
 Scheme: 06, Appleby to Brough  
 Sheet 6 of 12

Map Number	Project	Originator	Volume
HE565627	-	AMY	- ENV
Scale	S00	Location	MP - LN - 008117
Suitability	S4	Type	Role
Suitability Description	FIT FOR STAGE APPROVAL		Number
			P02

PINS Reference Number: TR01062/APP/3.3





**national highways**  
 3 Piccadilly Place  
 Manchester  
 M1 3BN

P02	First Issue				
	JBAR	LHAN	MBUT	AMIT	KWHA
	16/03/22	18/03/22	18/03/22	20/04/22	20/04/22
Revision	Created	Checked	Reviewed	Approved	Authorised

Kilometres  
 0 1 2

Scale @ A3: 1:25,000 | Project Ref No HE565627 | Stage: Stage 3  
 © Crown copyright and database rights (2022). All rights reserved. OS 100030649.  
 Contains public sector information licensed under the Open Government Licence v3.0.

Project Name  
**A66 Northern Trans-Pennine Project**

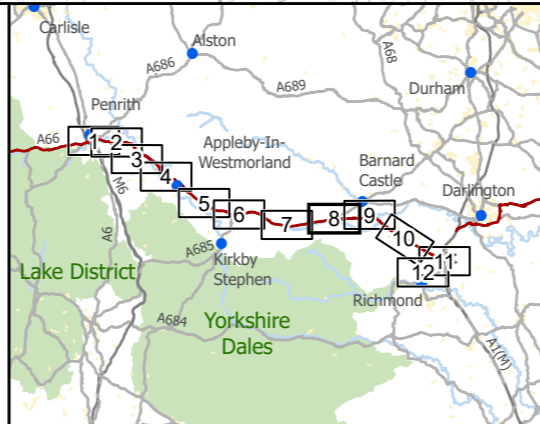
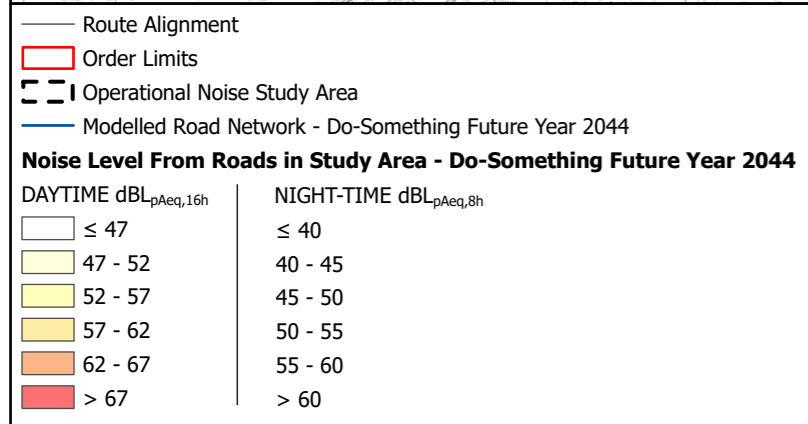
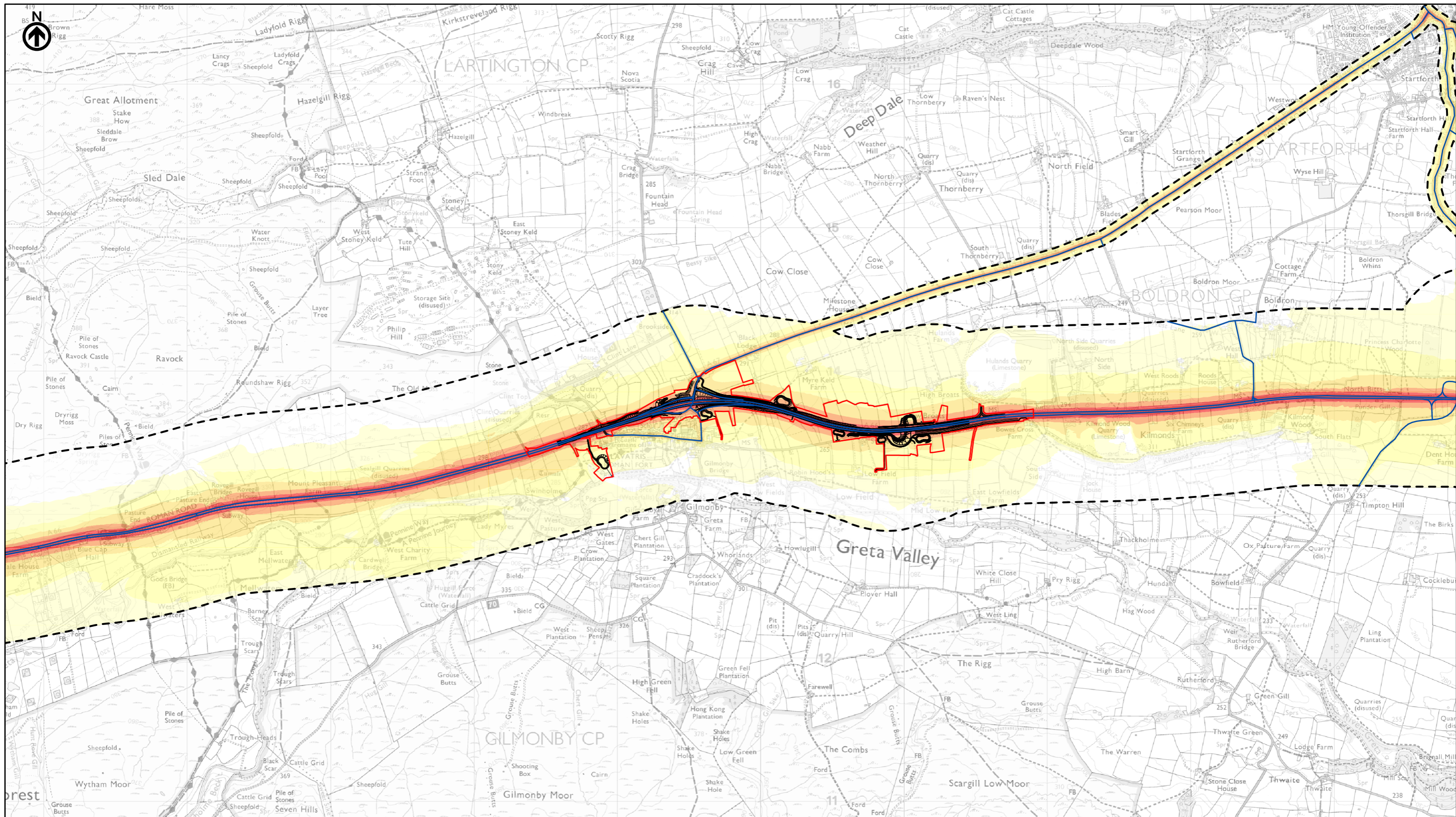
Map Title  
**Figure 12.6**

Future Year Do-Something Noise Level  
 Scheme: N/A, Operational Noise Study Area  
 Sheet 7 of 12

Map Number	Project	Originator	Volume
HE565627	-	AMY	ENV
S00	-	MP - LN	008118
	Location	Type	Role

Suitability	Suitability Description	Revision
S4	FIT FOR STAGE APPROVAL	P02





**national highways**

3 Piccadilly Place  
 Manchester  
 M1 3BN

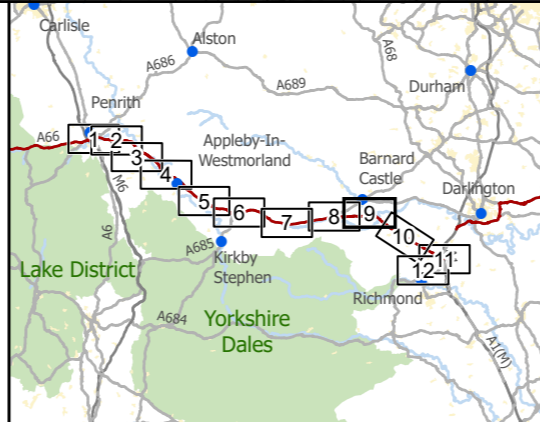
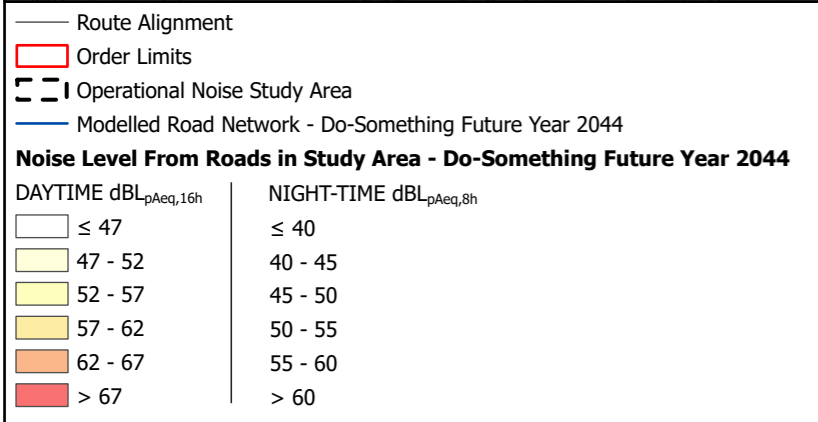
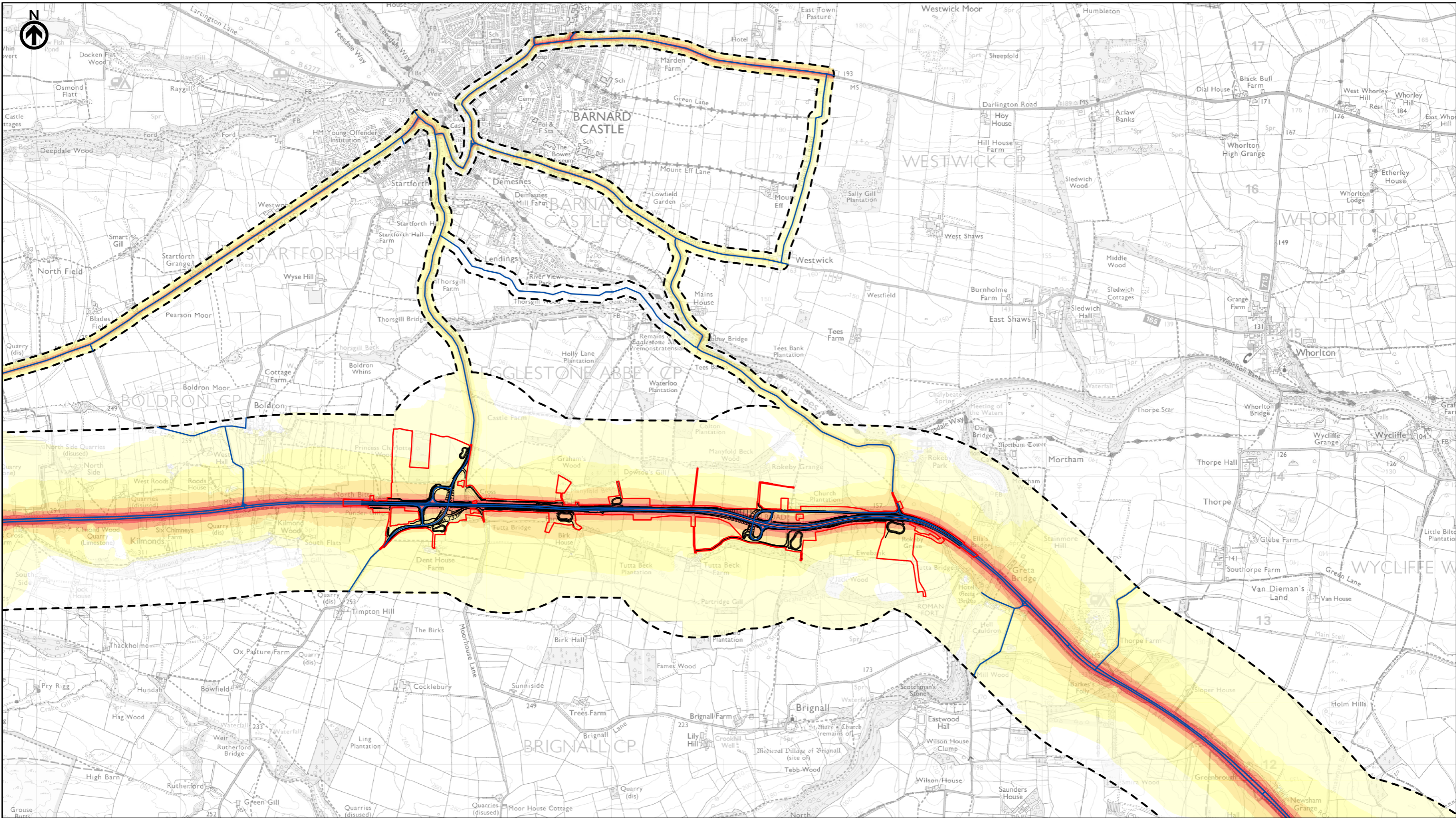
P02	First Issue				
	JBAR	LHAN	MBUT	AMIT	KWHA
	16/03/22	18/03/22	18/03/22	20/04/22	20/04/22
Revision	Created	Checked	Reviewed	Approved	Authorised

Kilometres  
 0 1 2

Scale @ A3: 1:25,000 | Project Ref No HE565627 | Stage: Stage 3  
 © Crown copyright and database rights (2022). All rights reserved. OS 100030649.  
 Contains public sector information licensed under the Open Government Licence v3.0.

Project Name <b>A66 Northern Trans-Pennine Project</b>			
Map Title <b>Figure 12.6</b>			
Future Year Do-Something Noise Level <b>Scheme: 07, Bowes Bypass</b>			
Sheet 8 of 12			
Map Number Project	Originator	Volume	
HE565627	AMY	ENV	
S00		MP	LN - 008119
Location		Type	Role   Number
Suitability S4	Suitability Description FIT FOR STAGE APPROVAL		Revision P02





**national highways** 3 Piccadilly Place Manchester M1 3BN

P02	First Issue				
	JBAR	LHAN	MBUT	AMIT	KWHA
	16/03/22	18/03/22	18/03/22	20/04/22	20/04/22
Revision	Created	Checked	Reviewed	Approved	Authorised

Scale @ A3: 1:25,000 | Project Ref No HE565627 | Stage: Stage 3  
 © Crown copyright and database rights (2022). All rights reserved. OS 100030649.  
 Contains public sector information licensed under the Open Government Licence v3.0.

Project Name  
**A66 Northern Trans-Pennine Project**

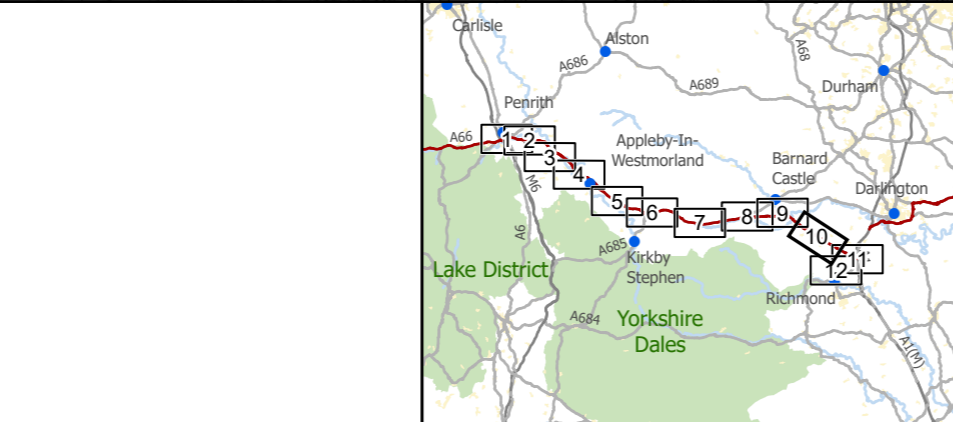
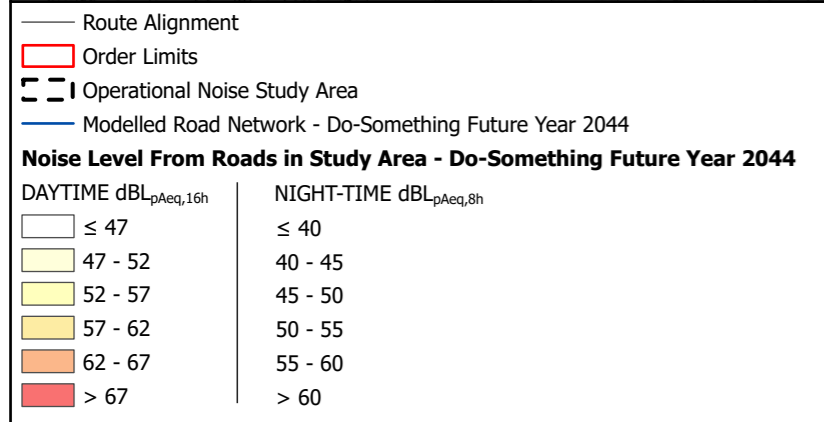
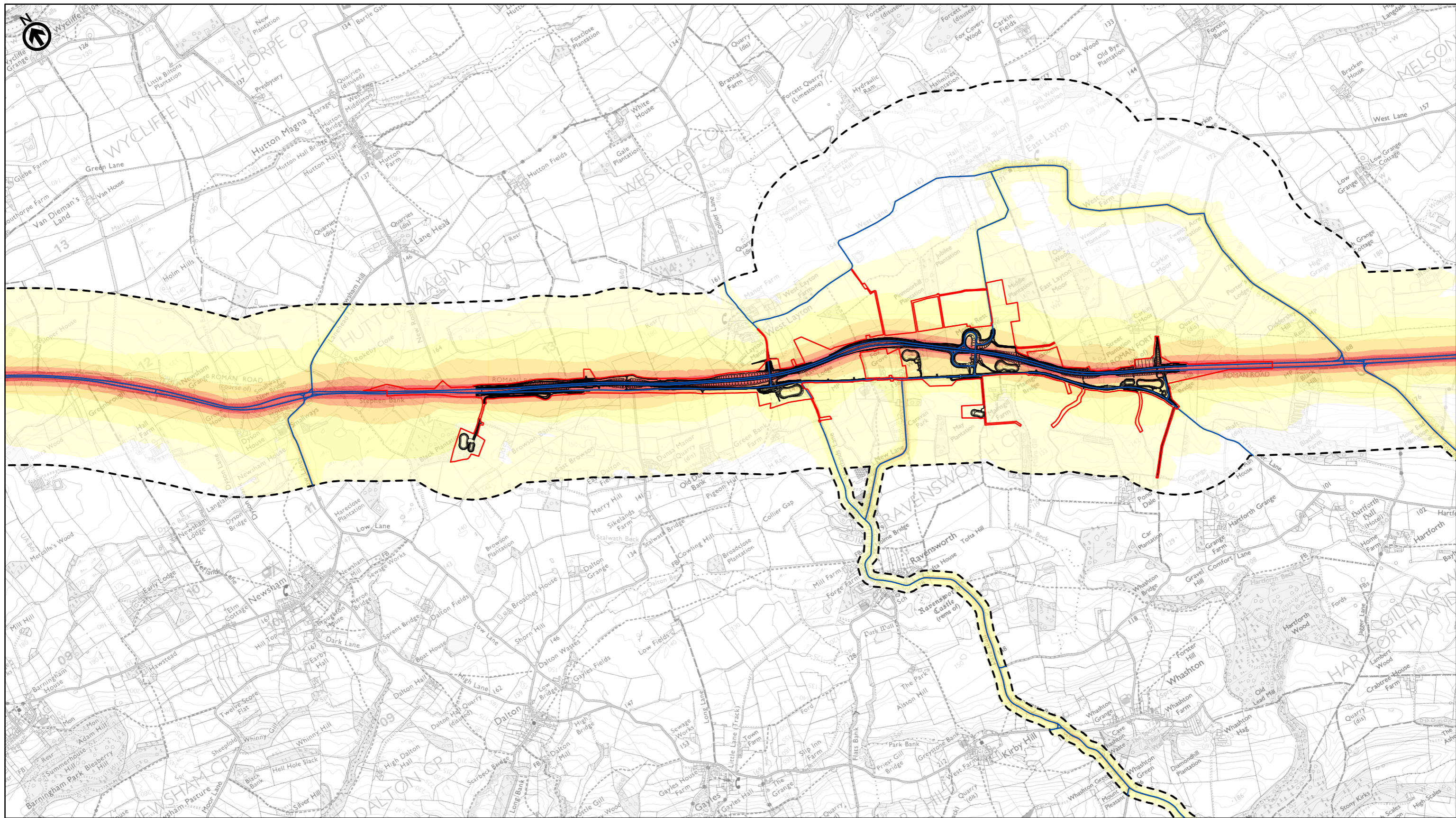
Map Title  
**Figure 12.6**

Future Year Do-Something Noise Level  
 Scheme: 08, Cross Lanes to Rokeby  
 Sheet 9 of 12

Map Number	Project	Originator	Volume
HE565627	-	AMY	- ENV
	S00	- MP - LN	- 008120
	Location	Type	Role

Suitability	Suitability Description	Revision
S4	FIT FOR STAGE APPROVAL	P02





**national highways** 3 Piccadilly Place Manchester M1 3BN

P02	First Issue				
	JBAR	LHAN	MBUT	AMIT	KWHA
	16/03/22	18/03/22	18/03/22	20/04/22	20/04/22
Revision	Created	Checked	Reviewed	Approved	Authorised

Scale @ A3: 1:25,000 | Project Ref No HE565627 | Stage: Stage 3  
 © Crown copyright and database rights (2022). All rights reserved. OS 100030649.  
 Contains public sector information licensed under the Open Government Licence v3.0.

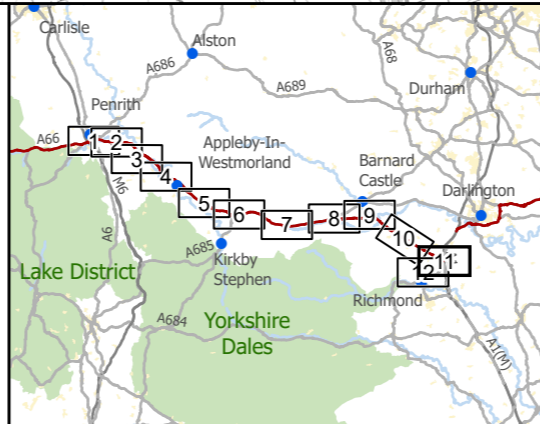
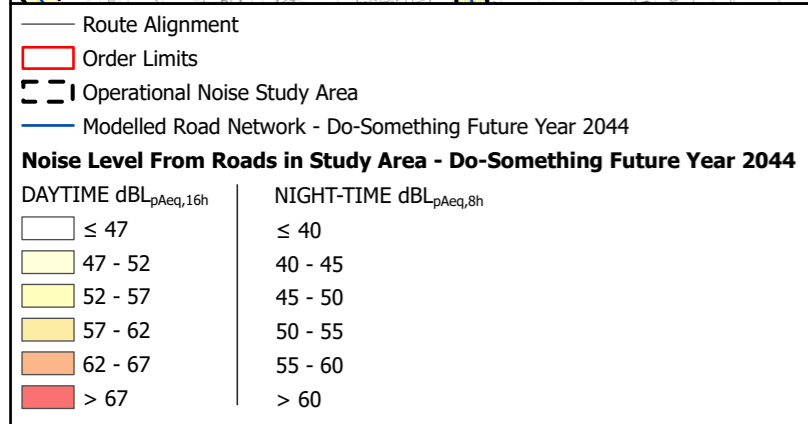
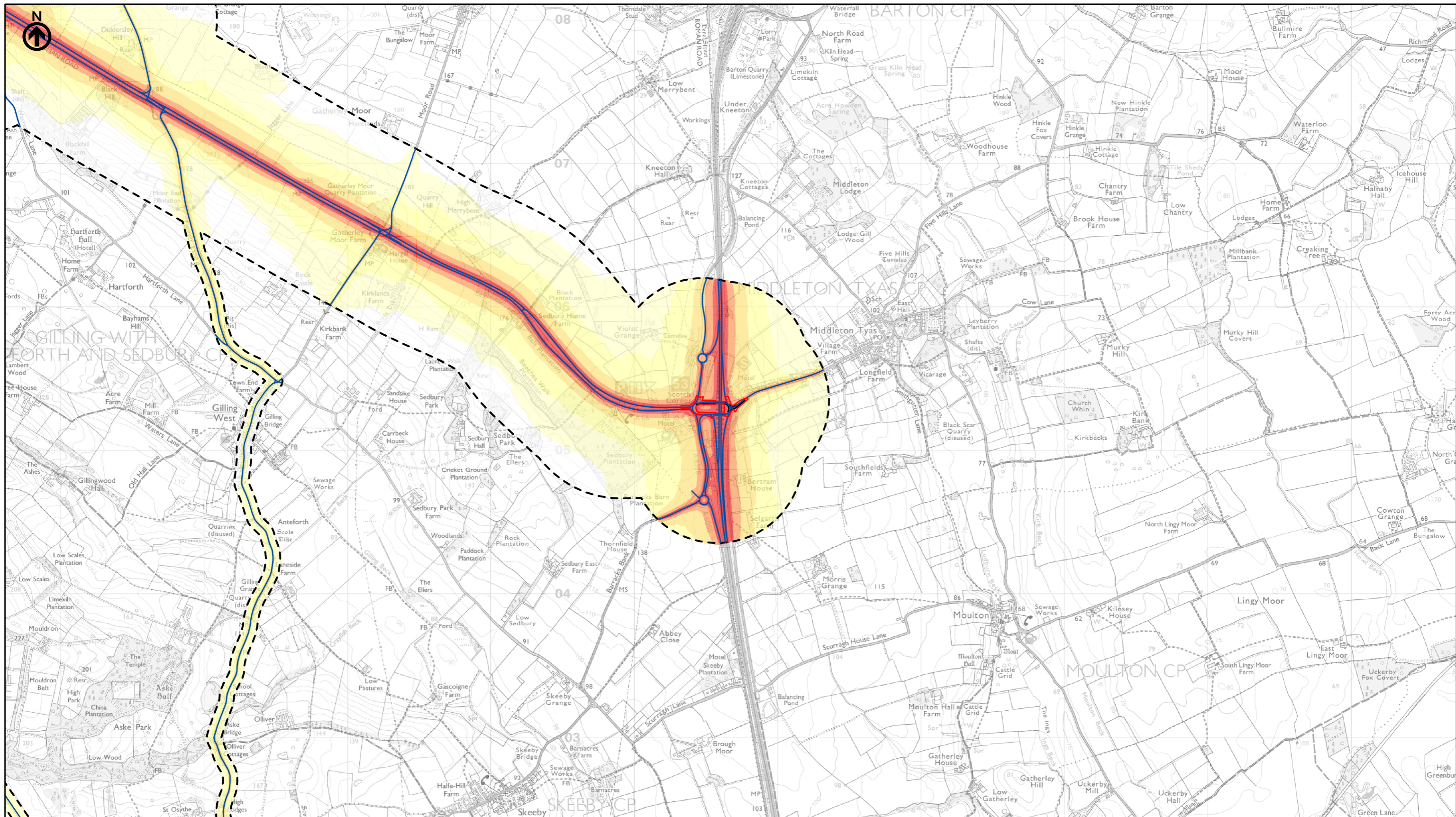
**Project Name**  
A66 Northern Trans-Pennine Project

**Map Title**  
Figure 12.6  
Future Year Do-Something Noise Level  
Scheme: 09, Stephen Bank to Carkin Moor  
Sheet 10 of 12

Map Number	Project	Originator	Volume
HE565627	S00	AMY	ENV
	Location	Type	Role
		MP	LN
			008121

Suitability	Suitability Description	Revision
S4	FIT FOR STAGE APPROVAL	P02





**national highways**

3 Piccadilly Place  
 Manchester  
 M1 3BN

P02	First Issue				
	JBAR	LHAN	MBUT	AMIT	KWHA
	16/03/22	18/03/22	18/03/22	20/04/22	20/04/22
Revision	Created	Checked	Reviewed	Approved	Authorised

Kilometres  
 0 1 2

Scale @ A3: 1:25,000 | Project Ref No HE565627 | Stage: Stage 3  
 © Crown copyright and database rights (2022). All rights reserved. OS 100030649.  
 Contains public sector information licensed under the Open Government Licence v3.0.

Project Name  
**A66 Northern Trans-Pennine Project**

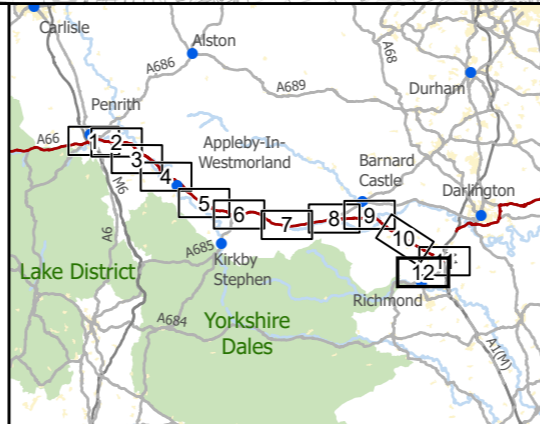
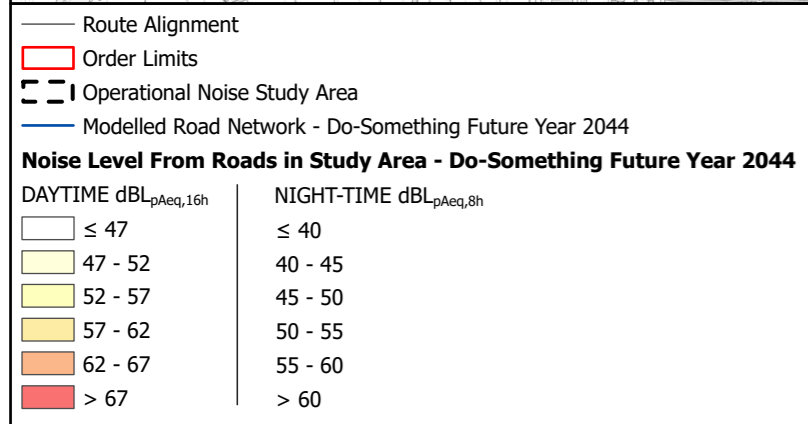
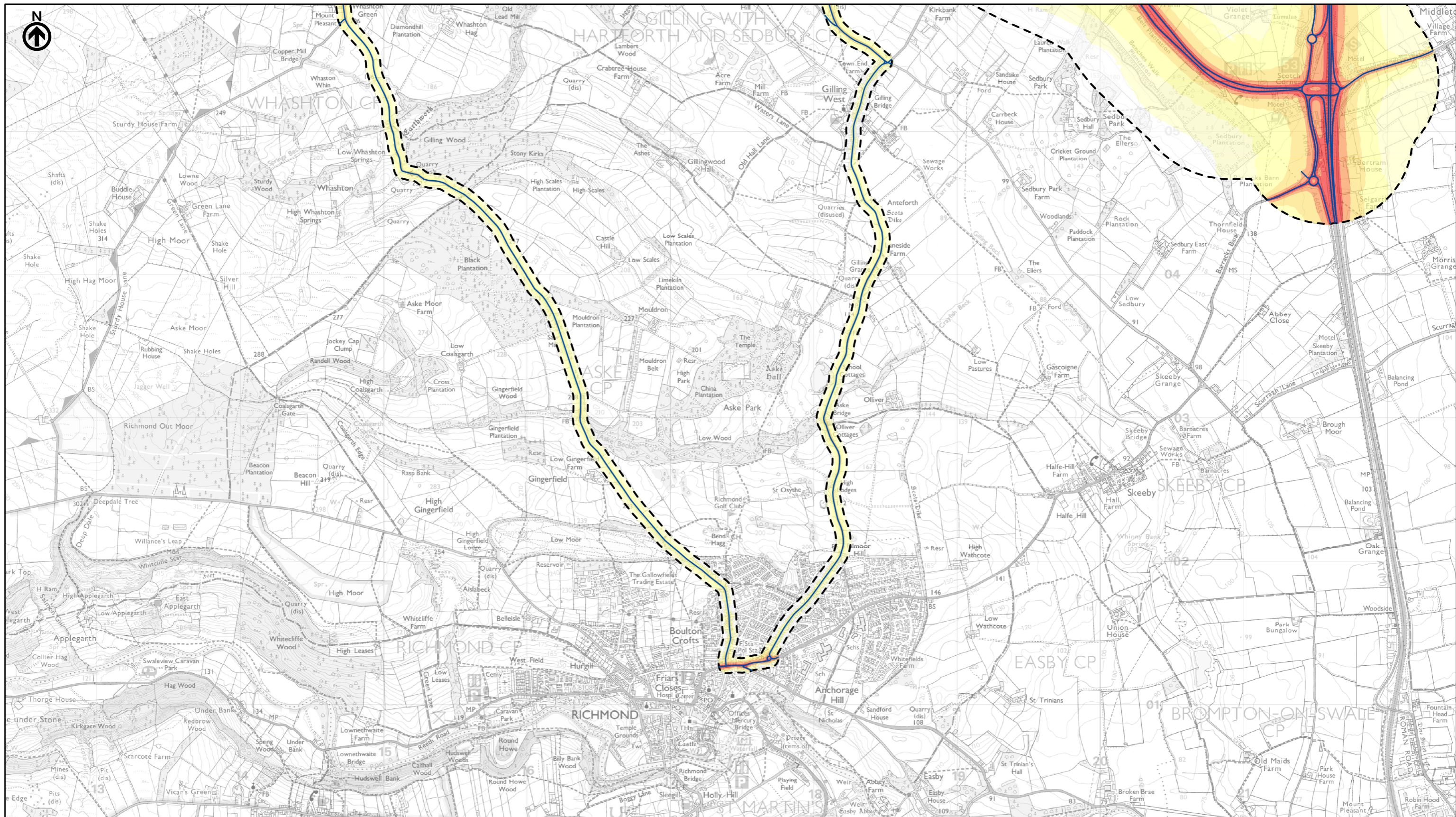
Map Title  
**Figure 12.6**

Future Year Do-Something Noise Level  
 Scheme: 11, A1(M) Junction 53 Scotch Corner  
 Sheet 11 of 12

Map Number	Project	Originator	Volume
HE565627	-	AMY	-
S00	-	MP	-
Location		Type	Role
			Number

Suitability	Suitability Description	Revision
S4	FIT FOR STAGE APPROVAL	P02





**national highways**

3 Piccadilly Place  
 Manchester  
 M1 3BN

P02	First Issue				
	JBAR	LHAN	MBUT	AMIT	KWHA
	16/03/22	18/03/22	18/03/22	20/04/22	20/04/22
Revision	Created	Checked	Reviewed	Approved	Authorised

Kilometres  
 0 1 2

Scale @ A3: 1:25,000 | Project Ref No HE565627 | Stage: Stage 3  
 © Crown copyright and database rights (2022). All rights reserved. OS 100030649.  
 Contains public sector information licensed under the Open Government Licence v3.0.

Project Name  
**A66 Northern Trans-Pennine Project**

Map Title  
**Figure 12.6**

Future Year Do-Something Noise Level  
 Scheme: N/A, Operational Noise Study Area  
 Sheet 12 of 12

Map Number	Project	Originator	Volume
HE565627	-	AMY	- ENV
S00		-	MP - LN - 008123
Location		Type	Role   Number
Suitability	Suitability Description		Revision
S4	FIT FOR STAGE APPROVAL		P02